

Greater Vernon Sub-Regional Parks and Trails Service Agreement

This Agreement made the 17th day of December, 2013.

BETWEEN:

REGIONAL DISTRICT NORTH OKANAGAN
9848 Aberdeen Road
Coldstream, BC
V1B 2K9

("RDNO")

AND:

DISTRICT OF COLDSTREAM
9901 Kalamalka Road
Coldstream, BC
V1B 1K6

(Coldstream)

AND:

The Corporation of the CITY OF VERNON
3400 30th Street
Vernon, BC
V1T 5E5

(Vernon)

BACKGROUND

- A. RDNO, Vernon and Coldstream, are each a party to this Agreement.
- B. Vernon, Coldstream, Area "B" and Area "C" (the "Participants") were participants in the Greater Vernon Parks, Recreation and Culture Service (the "Service") which was created in 1978 under authority granted in 1976 Supplementary Letters Patent over a defined area ("Designated Area No. 1"). The RDNO converted the service to a bylaw based service in 2000 under the Greater Vernon Parks, Recreation, and Culture Service Conversion and Service Establishment Bylaw No. 1648, 2000.
- C. In 2012, the RDNO and the Participants reviewed the Parks, Recreation and Culture function with the intention to resolve service withdrawal initiatives and ongoing conflict amongst the Partners. The Review dealt separately with the following components of the service;
- Parks (defined below),
 - recreation facilities and programming and
 - arts, culture and youth
- D. The RDNO and the Participants agreed to make changes in how Parks is delivered in Designated Area No. 1 and entered into a Memorandum of Understanding dated November 21, 2012 (the "Parks MOU") outlining how the Parks Service was to be structured and delivered.

NOW THEREFORE this Agreement witnesses that in consideration of the mutual benefits and obligations of the parties to this Agreement, each of the parties covenant and agree as follows:

1 SECTION 1 DEFINITIONS

- 1.1 "**Act**" means the *Local Government Act*, RSBC 1996, C.323 and any amendments thereto or legislation enacted in substitution therefore from time to time.
- 1.2 "**Agreement**" means this Greater Vernon Sub-Regional Parks and Trails Service Agreement.
- 1.3 "**DCC**" means development cost charges as permitted under the *Act*.
- 1.4 "**Effective Date**" means January 1, 2014.
- 1.5 "**Legal Interest**" means a registered or unregistered right to the use or occupancy of a Local Park, a Sub-Regional Park or a Sub-Regional Interest that is recognized by the courts of British Columbia as an enforceable right. Legal Interest includes fee simple title, leasehold interests, interests arising under an easement or right of way and any interest arising under any charge registered in the Land Title Office.

- 1.6 **“Local Park”** means those parks identified in Schedules 2, 2a, 3, 3a, 4 and 5 located within the jurisdictions of the Participants. Local Parks and their related services are the responsibility of the Participants in whose jurisdiction the Local Parks are located.
- 1.7 **“Parks Service”** means all services provided by the RDNO in relation to Sub-Regional Parks including:
- (a) The operation and maintenance of all Sub-Regional Parks as listed in Schedules 1, 1a and 1b; and
 - (b) The acquisition, development and maintenance of new Sub-Regional Parks within the Parks Service Area at the discretion of the RDNO.
- 1.8 **“Parks MOU”** means the memorandum of understanding between the RDNO and the Participants dated November 21, 2012.
- 1.9 **“Parks Service Area”** means all areas within the boundaries of the City of Vernon, District of Coldstream, Electoral Area “B” and Electoral Area “C”.
- 1.10 **“Participants”** means City of Vernon, District of Coldstream, Electoral Area “B” and Electoral Area “C” all of which are parties to the Parks MOU.
- 1.11 **“Sub-Regional Interest”** means any interest of the RDNO in:
- (a) Any facility that is located within a Local Park or Sub-Regional Park as outlined in Schedules 2a, 3a, 4 and 5;
 - (b) Any Sub-Regional Park.
- 1.12 **“Sub-Regional Parks”** means those parks located within the boundaries of City of Vernon, District of Coldstream, Electoral Area “B” or Electoral Area “C”. Sub-Regional Parks are those identified in Schedule 1, 1A and 1B.

2 PARKS OWNERSHIP

- 2.1 Following the effective date, the beneficial owner of a Local Park is the Participant in whose jurisdiction the Local Park is located. The beneficial owner of all Sub-Regional Parks will be the RDNO.

- 2.2 Immediately following the Effective Date where Legal Interest of a Local Park is not in the name of the Participant who is the beneficial owner, the holder of such Legal Interest will transfer the Legal Interest into the name of the Participant who is the beneficial owner and will sign all documents necessary to effect such transfer.
- 2.3 Immediately following the Effective Date, where Legal Interest of a Sub-Regional Park is not in the name of the RDNO, the holder of such Legal Interest will transfer the Legal Interest to the RDNO and will sign all documents necessary to effect such transfer.
- 2.4 The RDNO will be responsible for all costs associated with the transfer of Local Parks and Sub-Regional Parks including registration, legal costs and taxes.
- 2.5 In the event that the Legal Interest of a Local Park or a Sub-Regional Park cannot be transferred to a beneficial owner for whatever reason, then the holder of such Legal Interest will continue to hold such Legal Interest in trust as bare trustee for the beneficial owner.
- 2.6 Each party who holds a Legal Interest in a Local Park or a Sub-Regional Park in trust for the beneficial owner will grant to the beneficial owner all rights of occupancy use or license necessary for the operation of such park by the beneficial owner in accordance with the Standards of Service for such park and the party holding such interest will sign all documents that are deemed reasonably necessary by the beneficial owner for such occupancy, use, or license.
- 2.7 Whenever a party holds a Legal Interest in trust for a beneficial owner, no transfer of such Legal Interest will be permitted without the prior written authorization of the beneficial owner.
- 2.8 Legal and beneficial ownership of newly acquired Local Parks will rest with the Participant in whose jurisdiction the new Local Park is located. Legal and beneficial interest of newly acquired Sub-Regional Parks will rest with the RDNO.

3 ACQUISITION, OPERATION, AND MAINTENANCE

3.1 Local Parks

- (a) Each Local Park will become the responsibility of the Participant in whose jurisdiction the Local Park is located and that Participant will have the care and control of such Local Park.
- (b) Each Participant is responsible for funding, developing, maintaining, and operating all Local Parks within their jurisdiction. Local Parks for each Participant are identified in the following schedules:
 - (i) Vernon – Schedules 2 and 2a
 - (ii) Coldstream – Schedules 3 and 3a
 - (iii) Area “B” – Schedule 4
 - (iv) Area “C” – Schedule 5

- (c) Planning, acquisition and provision of future Local Parks will be the responsibility of the Participant in whose jurisdiction the Local Park is located.
- (d) Any Local Park created or acquired subsequent to signing the Parks MOU is the sole responsibility of the Participant in whose jurisdiction the Local Park is located and shall include acquisition, development, management, and disposition.
- (e) Each Participant agrees to assume any existing parkland, leasing, easement or right of way agreements that involve a Local Park or a Sub-Regional Interest.
- (f) Each Participant at their discretion, will be responsible for the creation of their own DCC bylaw and for parkland dedication, both in accordance with the *Act*. Funds raised by a Participant for Local Park purposes including funds raised under a DCC bylaw or by way of cash in lieu of parkland dedication will be retained by and used by the Participant.

3.2 Sub-Regional Parks

- (a) Each Sub-Regional Park, including any new Sub-Regional Park, is the responsibility of the RDNO who will have the care and control of Sub-Regional Parks.
- (b) All Sub-Regional Park designations will not change without the consent of the RDNO and the Participant in whose jurisdiction the Sub-Regional Park is located. RDNO consent shall be obtained in accordance with the governance section of the Greater Vernon Parks, Recreation and Culture Service Conversion and Service Establishment Bylaw No. 1648, 2000.
- (c) The RDNO agrees to assume any existing leasing agreement, easement agreement, right of way agreement, covenant agreement or agreement relating to Sub-Regional Parks.
- (d) The RDNO, at their discretion, will be responsible for the creation of their own DCC bylaw and for parkland dedication, both in accordance with the *Act*. Funds raised by the RDNO for Sub-Regional Park purposes including funds raised under a DCC bylaw will be retained by and used by the RDNO in their sole discretion, as permitted under the *Act*.
- (e) All parties commit to the rezoning of Kalamalka Beach Park and Kalamalka Beach parking lot to parkland and will be Sub-Regional Parks.

3.3 Local Parks With Sub-Regional Interests

- (a) Each Participant will be responsible for the care and control of Local Parks with Sub-Regional Interests within their respective jurisdictions.
- (b) The Participants agree not to remove a Sub-Regional Interest in a Local Park without prior consent of the RDNO. RDNO consent shall be obtained in accordance with the governance section of the Greater Vernon Parks, Recreation and Culture Service Conversion and Service Establishment Bylaw No. 1648, 2000.
- (c) The cost to maintain the Sub-Regional Interests in Local Parks for Sub-Regional Interests will be incurred by the Participant in whose jurisdiction the Local Park is located. The participants agree to provide a level of service that is consistent with historical levels.

3.4 Parks Scheduling

Except as indicated in writing by the RDNO or a Participant, the scheduling of all Sub-Regional Parks, Local Parks and Sub-Regional Interests will be done by the City of Vernon. If the RDNO or a Participant does not wish the City of Vernon to schedule a Local Park, Sub-Regional Park or Sub-Regional Interest, the RDNO or the Participant will provide six (6) month's written notice of such exclusion to the City of Vernon.

- (a) If a Participant requires park scheduling to be changed for parks maintenance or other reasons which may arise the Participant may supply as much notice as possible to the City of Vernon. Changes in scheduling will be done in consultation between the RDNO or a Participant and the City of Vernon.

3.5 Fees and Charges

- (a) Fees and charges for use of Sub-Regional Parks and use of Sub-Regional Interests in Local Parks will be set by the RDNO.
- (b) Fees and charges for use of Local Parks will be set by the Local Jurisdiction.
- (c) The City of Vernon will provide centralized booking and collection of user fees for use of Local Parks, Sub-Regional Interests and Sub-Regional Parks. The City of Vernon will charge an administration fee of 15% of fees collected. Revenue for Sub-Regional Parks, less the Administration Fee, will be submitted to the RDNO and revenue collected for use of Participant Local Parks and Sub-Regional Interests in Local Parks, less the administration fee, will be submitted by the end of October each year to the respective Participant in whose jurisdiction the Local Park or Sub-Regional Interest is located. Fees collected for use of Local Parks within the City of Vernon and Sub-Regional Interests in Local Parks within the City of Vernon will be retained by the City of Vernon.

- (d) The RDNO and the Participants will provide the City of Vernon with the applicable fees for Local Parks, Sub-Regional Interests in Local Parks and Sub-Regional Parks by May 30th of each calendar year so that Vernon may compile the Manual of Fees and Charges document by June 30th of each calendar year. This document will outline the fees associated for all parks in the Greater Vernon area and will be the basis for the revenue collected by Vernon.

3.6 Governance and Service Reviews

Matters relating to governance, service reviews and withdrawals will be determined in accordance with Greater Vernon Parks, Recreation and Culture Service Conversion and Service Establishment Bylaw No. 1648, 2000.

3.7 Disposition of Assets

(a) Existing DCC Funds

- (i) DCC funds collected prior to January 1, 2012 and held in reserves at the Effective Date will be credited to the participants as follows:
 - (A) RDNO will be credited 40% of such DCC funds
 - (B) Participants will be credited 60% of such DCC funds, to be credited based on the following percentages:
 - (I) Vernon 66.70%
 - (II) Coldstream 16.36%
 - (III) Area "B" 8.5%
 - (IV) Area "C" 8.44%
- (ii) DCC funds collected after December 31, 2011 up to the Effective Date and held in reserves at the Effective Date will be credited as follows:
 - (A) 60% of such DCC funds will be credited to the party from whose respective jurisdiction such DCC funds were collected; and
 - (B) 40% of such DCC funds will remain with RDNO.

(iii) Any funds credited in accordance with this paragraph 3.7(a) will be credited together with interest, based upon average balance (as calculated by Opening Balance + Closing Balance divided by 2) before interest. All DCC funds will be credited on the trust conditions that such funds will only be used for providing and improving parkland.

(b) New DCC Funds

DCC funds collected after the Effective Date will be collected, allocated and used in accordance with the requirements of the Act.

(c) Statutory Reserves

Funds in the Statutory Reserve will remain with the RDNO to be used for the purposes for which it was collected.

(d) Operating Reserves (Accumulated Surplus)

\$1,000,000.00 from existing Operating Reserves will be distributed to the Participants based on the following percentages:

- (i) Vernon 66.70%
- (ii) Coldstream 16.36%
- (iii) Area "B" 8.5%
- (iv) Area "C" 8.44%

The remainder of the operating reserves are to remain with the RDNO.

4 **IMPLEMENTATION**

This Agreement will take effect on the Effective Date. Should full implementation of the terms of agreement not be fulfilled by the Effective Date, all Parties commit to using their best efforts to implement all terms and conditions as soon as possible.

5 **GENERAL**

5.1 Time

Time shall be the essence of this Agreement and the transactions contemplated in this Agreement.

5.2 Notice

Any notice required or permitted to be given under this Agreement shall be sufficiently given if delivered personally or if sent by prepaid registered mail to the address indicated on page one provided that any party shall be entitled to designate another address by giving notice of it to the other party in accordance with the terms of this Agreement. Any notice so mailed shall be deemed to have been received, except during a period of interruption of normal postal service, on the fourth business day following the date of mailing.

5.3 Further Assurances

Each party shall from time to time execute and deliver or cause to be executed and delivered all such further documents and instruments and do or cause to be done all further acts and things as any of the other party may reasonably require as being necessary or desirable in order to effectively carry out or better evidence or perfect the full intent and meaning of this Agreement or any provision hereof.

5.4 Non-Assignment

No party may assign its rights under this Agreement without the prior written consent of the other parties.

5.5 Binding Effect

This Agreement shall enure to the benefit of and be binding upon the parties to it, their respective heirs, executors, administrators, and other legal representatives and, to the extent permitted in this Agreement, their respective successors and assigns.

5.6 Extended Meanings

Words importing the singular number include the plural and vice versa, and words importing the masculine gender include the feminine and neuter genders.

5.7 Headings

The headings are for convenience of reference only and shall not affect the construction or interpretation of this Agreement.

5.8 Applicable Law

This Agreement shall be interpreted in accordance with the laws of British Columbia and the laws of Canada applicable in British Columbia.

5.9 Entire Agreement

This Agreement constitutes the entire agreement between the parties with respect to the subject matter of the Agreement and contains all of the representations, warranties, covenants and agreements of the respective parties, and may not be amended or modified except by an instrument in writing executed by all parties. This Agreement supersedes all prior agreements, memoranda, and negotiations between the parties.

5.10 Counterparts

This Agreement and all documents ancillary to this Agreement that require signature by more than one party may, unless indicated otherwise, be executed in as many counterparts as may be necessary or by facsimile, each of which shall together, for all purposes, constitute one and the same instrument, binding on the parties, and each of which shall together be deemed to be an original, notwithstanding that all of the parties are not signatory to the same counterpart or facsimile.

5.11 Schedules

The following Schedules form part of this Agreement:


- a) Schedule 1, 1a and 1b – List of sub-regional parks and plans showing the Grey Canal Trail and BX Creek Trail which are Regional District responsibility.
- b) Schedule 2 – List of City of Vernon local parks
- c) Schedule 2a – List of City of Vernon parks with sub-regional interest
- d) Schedule 3 – List of District of Coldstream local parks
- e) Schedule 3a – List of District of Coldstream parks with sub-regional interest
- f) Schedule 4 – List of Area B local parks and Area B parks with sub-regional interest
- g) Schedule 5 – List of Area C local parks and Area C parks with sub-regional interest


5.12 This Agreement supersedes/replaces the agreement dated September 21, 2000, referred to in bylaw 1648 as appendix A.

Made effective this 17th day of December, 2013.

For and on behalf of:

Regional District of North Okanagan



Authorized Signatory
Print Name: **PATRICK NICOL**
CHAIR


Authorized Signatory
Print Name: **JEANNE BYRON**
CORPORATE OFFICER

For and on behalf of:


City of Vernon



Authorized Signatory
Print Name: **Rob Sawatsky, Mayor**


Authorized Signatory
Print Name: **Patricia Bridal, Corporate Officer**

For and on behalf of:

District of Coldstream


Authorized Signatory
Print Name: **TOM BARWICK**


Authorized Signatory
Print Name: **Trevor Beitel**

Park Designation: Sub-Regional (Trails / Parks etc)

Schedule 1

Name	Ownership	Location	Area HA	Jurisdiction
BX Creek Trail (As Per Schedule 1a)	RDNO	Area B, Area C, Vernon	2.89	Subregional
BX Falls Park / Trail	RDNO	Area C	1.54	Subregional
Creekside Park	Coldstream	Coldstream	7.71	Subregional
DND Army Camp	RDNO Lease with Federal Government	Vernon	22.28	Subregional
Greater Vernon Sports Field and Athletics Facility	RDNO Lease with Okanagan College	Coldstream	5.80	Subregional
Grey Canal Trail (As Per Schedule 1b)	RDNO	Area B, Area C, Vernon		Subregional
Kal Beach	Vernon	Coldstream	3.90	Subregional
Kal Beach Parking Lot	City of Vernon	Coldstream		Subregional
Kin Beach	City of Vernon	Vernon	1.70	Subregional
Marshall Field Park	City of Vernon	Vernon	19.44	Subregional
Middleton Mountain Prebasheski (Trail)	RDNO	Coldstream		Subregional
Middleton Mountain Property (Coldstream)	Coldstream	Coldstream		Subregional
Middleton Mountain Property (Farnsworth)	RDNO	Coldstream	36.42	Subregional
North Vernon Park	RDNO	Vernon	1.42	Subregional
Paddlewheel Park (includes Lot 12 Plan 3932 / 7889 Okanagan Landing Rd)	RDNO & Lease	Vernon	3.01	Subregional
Ranchlands	RDNO	Coldstream	126.79	Subregional

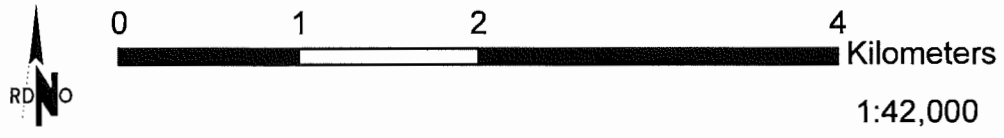
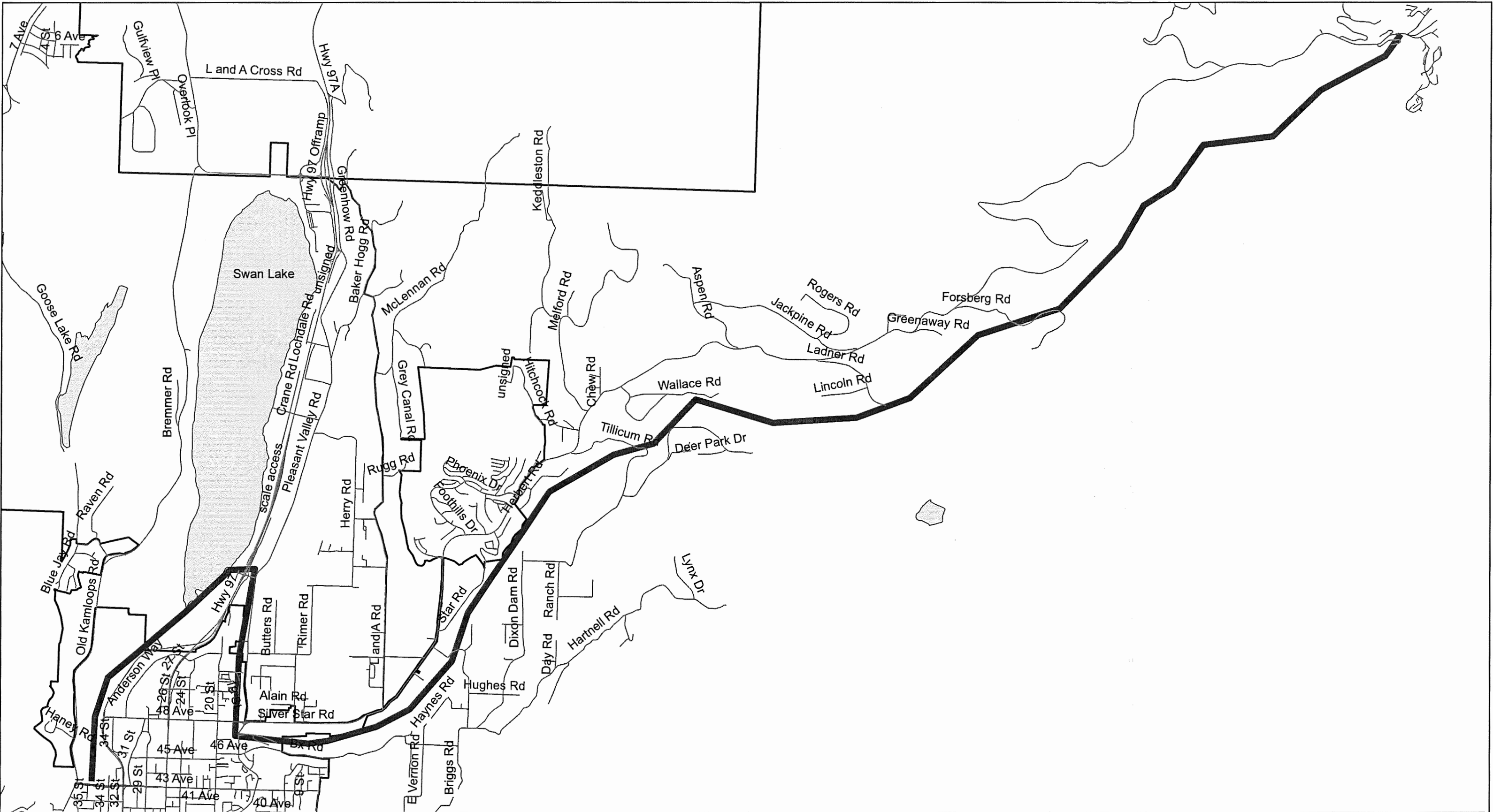
Park Designation: Sub-Regional (Trails / Parks etc)

Schedule 1

Name	Ownership	Location	Area HA	Jurisdiction
Rocky Ridge Park	RDNO	Vernon		Subregional
Truman Dagnus Lougheed Provincial Park	Provincial Lease Pending	Vernon		Subregional
Swan Lake	RDNO / Ducks Unlimited	Area B	49.37	Subregional

BX Creek Trail

Schedule 1A

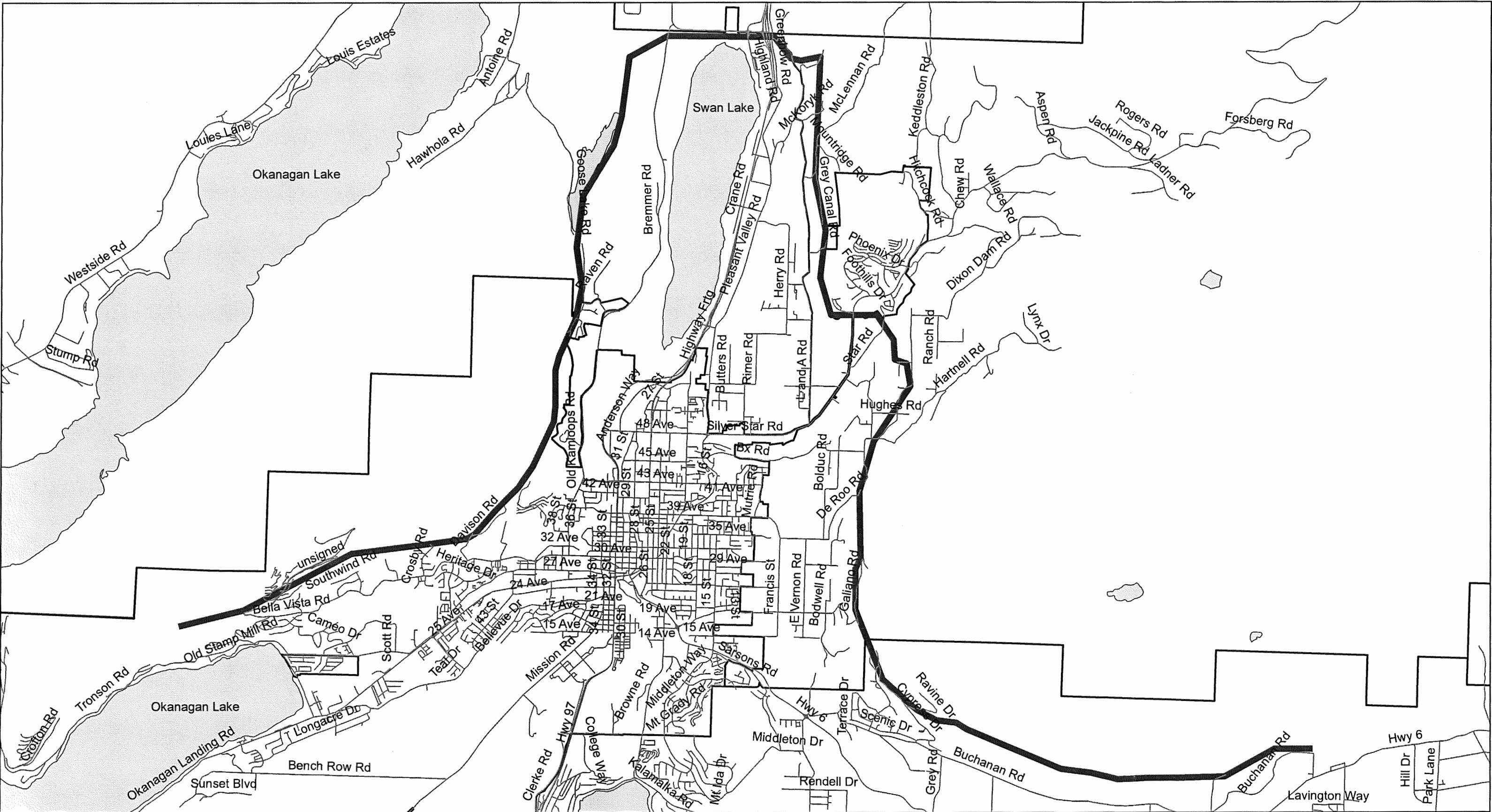


Disclaimer: This map was compiled by RDNO, using data believed to be accurate; however, a margin of error is inherent in all maps. This product is distributed without warranties of any kind, either expressed or implied, including by not limited to warranties of suitability or particular purpose or use.



Grey Canal Trail

Schedule 1B



Disclaimer: This map was compiled by RDNO, using data believed to be accurate; however, a margin of error is inherent in all maps. This product is distributed without warranties of any kind, either expressed or implied, including by not limited to warranties of suitability or particular purpose or use.



Park Designation: City of Vernon - Local

Schedule 2

Name	Ownership	Location	Area HA	Jurisdiction
25th Avenue Linear Park	City of Vernon	Vernon	1.34	Local
2903 39th Street	RDNO	Vernon	0.13 for 3 lots	Local
2901 39th Street	RDNO	Vernon	0.13 for 3 lots	Local
2807 39th Street	RDNO	Vernon	0.13 for 3 lots	Local
Anderson Ranch Property	RDNO (SROW's Trails & Park Knoll)	Vernon		Local
Armory Park	City of Vernon (Crown / Federal)	Vernon	1.45	Local
Becker Park - Trail Right of Way	City of Vernon (RDNO SROW's)	Vernon	0.02	Local
Becker Park South Extension	City of Vernon	Vernon	0.12	Local
Becker Park	City of Vernon	Vernon		
CEC Young	RDNO	Vernon	1.73	Local
Cenotaph Park	City of Vernon	Vernon	0.23	Local
CLD Parks Agreement (Adventure Bay)	RDNO	Vernon		Local
Coursier Park	City of Vernon	Vernon	0.45	Local
FB Jacques Park	City of Vernon	Vernon	0.83	Local
Girouard Park	RDNO	Vernon	1.01	Local
Heritage Park (Agreement with SD No.22)	City of Vernon	Vernon	1.24	Local
Heron Glen Tot Lot	RDNO	Vernon		Local

Park Designation: City of Vernon - Local

Schedule 2

Name	Ownership	Location	Area HA	Jurisdiction
Hesperia Development Operation	RDNO	Vernon		Local
Hudac Tot Lot (11th Street)	City of Vernon	Vernon	0.09	Local
Kal Rotary Skateboard Park	City of Vernon	Vernon	0.13	Local
Kimura Tot Lot (Pottery Road Ravine Park and Tot Lot) - 18th Avenue	City of Vernon	Vernon	0.10	Local
2694 Lakeshore Road	RDNO	Vernon		Local
2606 Lakeshore Road	RDNO	Vernon		Local
2598 Lakeshore Road	RDNO	Vernon		Local
2596 Lakeshore Road	RDNO	Vernon		Local
2592 Lakeshore Road	RDNO	Vernon		Local
2588 Lakeshore Road	RDNO	Vernon		Local
2580 Lakeshore Road	RDNO	Vernon		Local
2574 Lakeshore Road	RDNO	Vernon		Local
2554 Lakeshore Road	RDNO	Vernon		Local
2548 Lakeshore Road	RDNO	Vernon		Local
Mission Hill Park	City of Vernon	Vernon	3.23	Local
Okanagan Hills (Rise) Parkland Agreement	RDNO / City of Vernon	Vernon		Local
Pioneer Park	City of Vernon	Vernon	0.21	Local

Park Designation: City of Vernon - Local

Schedule 2

Name	Ownership	Location	Area HA	Jurisdiction
Predator Ridge (Lot 2, KAP 85324 Falcon Point Way)	RDNO	Vernon		Local
Predator Ridge Parkland Agreement	RDNO / City of Vernon	Vernon		Local
Sawicki Park	RDNO	Vernon	2.43	Local
Silver Star Foothills (Hitchcock Rd.)	RDNO	Vernon		Local
Silver Star Foothills (Whistler Place)	RDNO	Vernon	2.45	Local
Sterling Estates	City of Vernon	Vernon	0.12	Local
Tavistock Property (Lakefront Adventure Bay)	RDNO	Vernon	5.70	Local
Toppers Cleaners (3010-31St Ave)	RDNO	Vernon		Local
Tot Lot - (43rd St) S. Vernon STP	City of Vernon	Vernon	0.20	Local
Tot Lot - Lot 10 Plan 26325	City of Vernon	Vernon	0.05	Local
Tot Lot (19th Avenue)	City of Vernon	Vernon	0.11	Local
Tot Lot (44th Street) Kiwanis	City of Vernon	Vernon	0.09	Local
Vernon Creek Fulton Rd to Okanagan Lake	RDNO	Vernon	0.05	Local

Park Designation: Local with Sub-Regional Interest - City of Vernon

Schedule 2a

Name	Ownership	Location	Area HA	Jurisdiction
Alexis Park (Ball Diamond, Horseshoe Pits)	City of Vernon	Vernon	1.46	Local
Grahame Park (Agreement with SD No.22) (Ball Diamonds, Football Fields)	RDNO	Vernon	4.29	Local
Kin Race Track (Moved to 2a)	RDNO (PID 008 574 327)	Area B	3.07	Subregional
Kin Race Track (Lands associated with Kal Tire Place) (Moved to 2a)	RDNO (PID 023-327-944)	Area B	9.42	Subregional
Kin Race Track (Moved to 2a)	City of Vernon (PID 012 854 058 / 012 854 123)	Vernon	7.10	Subregional
Lakeview Park (Ball Diamonds)	City of Vernon	Vernon	2.03	Local
MacDonald Park (Soccer Fields)	City of Vernon	Vernon	7.16	Local
Polson Park (tennis courts)	City of Vernon	Vernon	13.43	Local
Ranger Park (BMX Track)	City of Vernon	Vernon	0.77	Local

Park Designation: District of Coldstream - Local

Name	Ownership	Location	Area HA	Jurisdiction
Aberdeen Park (Adjacent RDNO Office)	RDNO	Coldstream		Local
Coldstream Cenotaph	Coldstream	Coldstream	0.13	Local
Coldstream Meadows Parkland Agreement	RDNO	Coldstream		Local
Coldstream Valley Estates Park	RDNO	Coldstream	0.96	Local
Graystone Drive Park	Coldstream	Coldstream		Local
Jeffers Park (Lavington)	Coldstream	Coldstream		Local
Jestef Parkland	Coldstream	Coldstream	0.81	Local
Kalavista Beach	Coldstream	Coldstream	0.01	Local
Kalavista Park	Coldstream	Coldstream		Local
Kalview Park	Coldstream	Coldstream	0.49	Local
Kinlock Boat Launch	Coldstream	Coldstream		Local
Kirkland Beach	Coldstream	Coldstream	0.13	Local
Lisheen Beach	Coldstream	Coldstream	0.15	Local
Lochhaven Tot Lot	Coldstream	Coldstream	0.34	Local
Log Cabin Property (8505 Kalavista Drive)	RDNO	Coldstream		Local
Long Lake Beach	Coldstream	Coldstream	0.20	Local
Long Lake Estates Drive Park	Coldstream	Coldstream	0.47	Local

Park Designation: District of Coldstream - Local

Schedule 3

Name	Ownership	Location	Area HA	Jurisdiction
Mackie House	Mackie House Foundation (RDNO Lease Waterfron)	Coldstream		Local
McKergow Meadows	Coldstream	Coldstream	8.50	Local
Middleton Mountain Park	SD No.22 / RDNO Lease	Coldstream	3.60	Local
Middleton Mountain Trails (Creed Loop)	Coldstream	Coldstream		Local
Middleton Mountain Trails (Fortis BC)	Coldstream	Coldstream		Local
Morphet Dog Park	Coldstream	Coldstream	1.40	Local
Postill Drive Green Area	Coldstream	Coldstream	0.20	Local
Pumphouse Beach	Coldstream	Coldstream	0.30	Local
Sovereign (Coldstream Centennial)	Coldstream	Coldstream		Local
Stenquist Park	Coldstream	Coldstream	0.93	Local
Tebo Drive Park (8404 Tebo Drive)	Coldstream	Coldstream	0.10	Local
Uplands Heights Park (Uplands Drive, Coldstream Valley Estates)	Coldstream	Coldstream		Local
Webster Park	Coldstream	Coldstream	1.65	Local
West Kal Boat Launch	Coldstream	Coldstream	0.30	Local
Whisper Ridge Park	Coldstream	Coldstream		Local

Park Designation: District of Coldstream - Local with Sub-Regional Interest

Schedule 3a

Name	Ownership	Location	Area HA	Jurisdiction
Coldstream Park (Ball Diamonds)	Coldstream	Coldstream	4.09	Local
Kalavista Boat Launch	Coldstream	Coldstream	0.15	Local
Kalavista Park (Boat Launch Parking)	Coldstream	Coldstream	0.66	Local
Lavington Park (Ball Diamonds, Soccer Field)	RDNO / SD No.22	Coldstream		Local

Park Designation: Area "B" - Local and Local with Sub-Regional Interest

Schedule 4

Name	Ownership	Location	Area HA	Jurisdiction
Cools Pond	RDNO	Area B	2.15	Local
Gibbs Road Park	RDNO	Area B		Local
N'Kwala Park * (Soccer Fields)	SD No. 22 - Lease	Area B	3.02	Local

* Represents Sub-Regional Interests

Park Designation: Area "C" - Local and Local with Sub-Regional Interest

Schedule 5

Name	Ownership	LocationArea	HA	Jurisdiction
Black Rock	RDNO	Area C		Local
Boss Creek Development	RDNO	Area C		Local
BX Community Park * (Soccer Fields)	RDNO	Area C	1.01	Local
BX Ranch Park	RDNO	Area C	10.94	Local
Keddleston Park	RDNO Lease	Area C	4.01	Local
Mutrie Road Park	RDNO	Area C	2.71	Local
Silver Star Resort Parkland Agreement	RDNO	Area C		Local

* Represents Subregional Interests